

Trip Itinerary No.1

3 Days, 2 Nights

*Times are estimates

Day 1

Tokyo Sta.

▼   1 hour 10 min by train (JR Tohoku Shinkansen Line) and bus

Strawberry Picking at Ichigo-no-Sato Farm


(Oyama City)

Reservation Required

Eat all the ripe, juicy strawberries you like for 30 minutes.

Mapcode: 64 539 740*60




▼  40 min via the JR Ryomo Line

Ashikaga Flower Park


(Ashikaga City)

▶ P29



▼  1 hour 45 min via the JR Ryomo Line and Tobu Nikko Line

Nikko Toshogu Shrine (Nikko City) ▶ P3

▼  1.5 hours via the Tobu Nikko Line and Tobu Kinugawa Line



Kinugawa Onsen (Accommodation) (Nikko City) ▶ P3

Day 2

Kinugawa Onsen

▼   3 hours by Tobu Nikko Line, Aizu Railway Line, and bus

Ouchi-juku (Shimogo Town) ▶ P4, P15

▼   1.5 hours via Aizu Railway Line and bus

Akabeko Painting Experience / Kimono Experience

(Aizu-Wakamatsu City)

▶ P13




Spring Cherry Blossom Adventure

Public Transportation

Tour Bus

Rental Car



 10 min on foot

Tsurugajo Castle


(Aizu-Wakamatsu City)

▶ P5, P13



▼  20 min by bus


Aizu Bukeyashiki (Samurai Residence) (Aizu-Wakamatsu City) ▶ P5

▼  1 hour 45 min via the JR Ban'etsu West Line

Bandai Atami Onsen (Accommodation) (Koriyama City)

Day 3

Bandai Atami Onsen

▼  3 hours 45 min via the JR Ban'etsu West Line, JR Tohoku Shinkansen Line, JR Joban Line, and bus

Hitachi Seaside Park (Nemophila)

(Hitachinaka City)

▶ P8, P35



▼  15 min by car

Nakaminato Fish Market (Seafood Lunch)

(Hitachinaka City) ▶ P8

▼  20 min by bus

Oarai Mentai Park (Souvenir Shopping) (Oarai Town)

Visitors can buy freshly-prepared local delicacy mentaiko (spicy salted cod roe) and tour the factory.

Mapcode: 239 504 892*37



▼   1 hour 40 min by train (Oarai Kashima Line and JR Joban Line) and on foot

Tokyo Sta.

Trip Itinerary No.2

3 Days, 2 Nights

*Times are estimates

Day 1

Tokyo Sta.

▼   1.5 hours by train (JR Tohoku Shinkansen Line) and bus

Oya History Museum (Utsunomiya City) ▶ P27

▼   1 hour 10 min by car

Nasu Animal Kingdom (Nasu Town)

More than 600 animals from around the world live here where you can enjoy seeing them close up.

Mapcode: 203 455 485*34
https://www.nasu-oukoku.com/contents/english2015.html



▼   20 min by car

Nasu Kogen (Accommodation)

Day 2

Nasu Kogen

▼   45 min by car

Komine Castle (Shirakawa City)

The beautiful stone wall and fine-looking sanju-yagura (three-story turret) have been restored to how it would have looked during the Edo Period.
Mapcode: 203 476 482*31



▼   5 min by car

Shirakawa Daruma Painting Experience

(Shirakawa City)

▶ P22



▼   10 min by car

Shirakawa Ramen (Shirakawa City) ▶ P22

Summertime Road Trip

Public Transportation

Tour Bus

Rental Car



 1 hour 45 min by car

Aquamarine Fukushima (Fukushima Ocean Science Museum)

(Iwaki City)

▶ P7, P23



▼   25 min by car

Iwaki Yumoto Onsen (Accommodation)

(Iwaki City) ▶ P7, P23

Day 3

Iwaki Yumoto Onsen

▼   15 min by car

Shiramizu Amidado Temple

(Iwaki City)

▶ P7, P24



▼   1 hour 35 min by car

Fukuroda Falls (Daigo Town) ▶ P8, P36



▼   30 min by car

Ryujin Big Suspension Bridge

(Hitachiota City)

▶ P35



▼   3 hours by train (JR Suigin Line and JR Joban Line) and bus

Tokyo Sta.

Trip Itinerary No.3

4 days, 3 nights

Autumnal Trip Through History

Public Transportation Tour Bus Rental Car



*Times are estimates

Day 1

Tokyo Sta.

2.5 hours by train (JR Tohoku Shinkansen Line and JR Nikko Line / Tobu Nikko Line)

Nikko Toshogu Shrine

(Nikko City)

▶P3



30 min by car

Kegon Falls (Nikko City) ▶P30

15 min by car

Senjogahara (Nikko City) ▶P30

1 hour by car

Kinugawa Onsen (Accommodation) (Nikko City) ▶P3

Day 2

Kinugawa Onsen

1 hour 40 min by car

Ouchi-juku (Shimogo Town) ▶P4, P15

1 hour 10 min by car

Lake Inawashiro (Inawashiro Town) ▶P18

15 min by car

Enichiji Temple Remains (Bandai Town)

This temple is known as being the first place in the Aizu region where Buddhist culture was adopted more than 1200 years ago.

Mapcode: 97 538 620*55



10 min by car

Bandaisan Goldline

(Bandai Town / Kitashiobara Village)

▶P18



25 min by car

Goshikinuma Ponds Nature Trail

(Kitashiobara Village)

▶P18



10 min by car

Urabandai (Accommodation) (Kitashiobara Village)

Day 3

Urabandai

10 min by car

Morohashi Museum of Modern Art (Kitashiobara Village) ▶P18

20 min by car

Aizu Yamajio Ramen (Kitashiobara Village) ▶P6

1 hour by car

Bandai-Azuma Skyline

(Fukushima City)

▶P19



30 min by car

Tschiyu Onsen (Accommodation) (Fukushima City) ▶P20

Day 4

Tschiyu Onsen

Short walk

Tschiyu Kokeshi Doll Painting Experience (Fukushima City) ▶P20

2 hours 45 min by car

Kairakuen (Mito City) ▶P33

1 hour by car

Ushiku Buddha (Ushiku City) ▶P36

2 hours by train (JR Joban Line) and bus

Tokyo Sta.

Trip Itinerary No.4

3 Days, 2 Nights

Experience the Samurai Spirit

Public Transportation Tour Bus Rental Car



*Times are estimates

Day 1

Tokyo Sta.

1 hour 45 min via the JR Utsunomiya Line and Tobu Iseaki Line

Bannaji Temple (Ashikaga Former Residence) (Ashikaga City)

This designated National Treasure was the family temple of the Ashikaga Clan who ruled Japan under the shogunate established approximately 700 years ago. The temple ground brings to mind samurai residences of the Kamakura Period.

Mapcode: 34 624 109*46



1 hour 15 min by car

Nikko Toshogu Shrine (Nikko City) ▶P3

30 min by car

Kinugawa Onsen (Accommodation) (Nikko City) ▶P3

Day 2

Kinugawa Onsen

1 hour 40 min by car

Ouchi-juku (Shimogo Town)

▶P4, P15



50 min by car

Tsurugajo Castle (Aizu-Wakamatsu City) ▶P5, P13

20 min by car

Nisshinkan (Archery and Zen Meditation Experience) (Aizu-Wakamatsu City) ▶P14

20 min by car

Mt. Iimori (Aizu-Wakamatsu City)

▶P5



10 min by car

Higashiyama Onsen (Accommodation) (Aizu-Wakamatsu City) ▶P4

Day 3

Higashiyama Onsen

1.5 hours by car

Komine Castle (Shirakawa City) ▶P10

2.5 hours by car

Kodokan (Mito City)

One of the largest Hanko (clan schools) in Japan. In addition to martial arts, a broad range of subjects were taught here, much like at modern day universities.

Mapcode: 47 132 620*68



1 hour 20 min by car

Kashima Jingu Shrine (Kashima City)

The head shrine of the approximately 600 Kashima Shrines throughout the country, it is said to have been established in the B.C. era.

Mapcode: 340 151 813*7



2.5 hours by bus

Tokyo Sta.